

----- = Social District
Boundary

— = Common Areas
(Includes Rotary Park and
portion of River Trail)

Road closures will not be
necessary in the designated
Commons Area. Pedestrian
traffic will occur on sidewalks,
public spaces, River Trail, etc.
as identified on the map.

Commons area along Michi-
gan Ave. will be on sidewalks
along Michigan Ave., not down
the middle of the street as this
is a state trunkline.

LIQUOR LICENSEES ELIGIBLE FOR
DOWNTOWN SOCIAL DISTRICT PERMITS:
See Page 4


COVID-19 BUSINESS RECOVERY
MLCC SOCIAL DISTRICTS
Permit Planning & Maps



Old Town Social District & Common Areas Map




----- = Social District Boundary

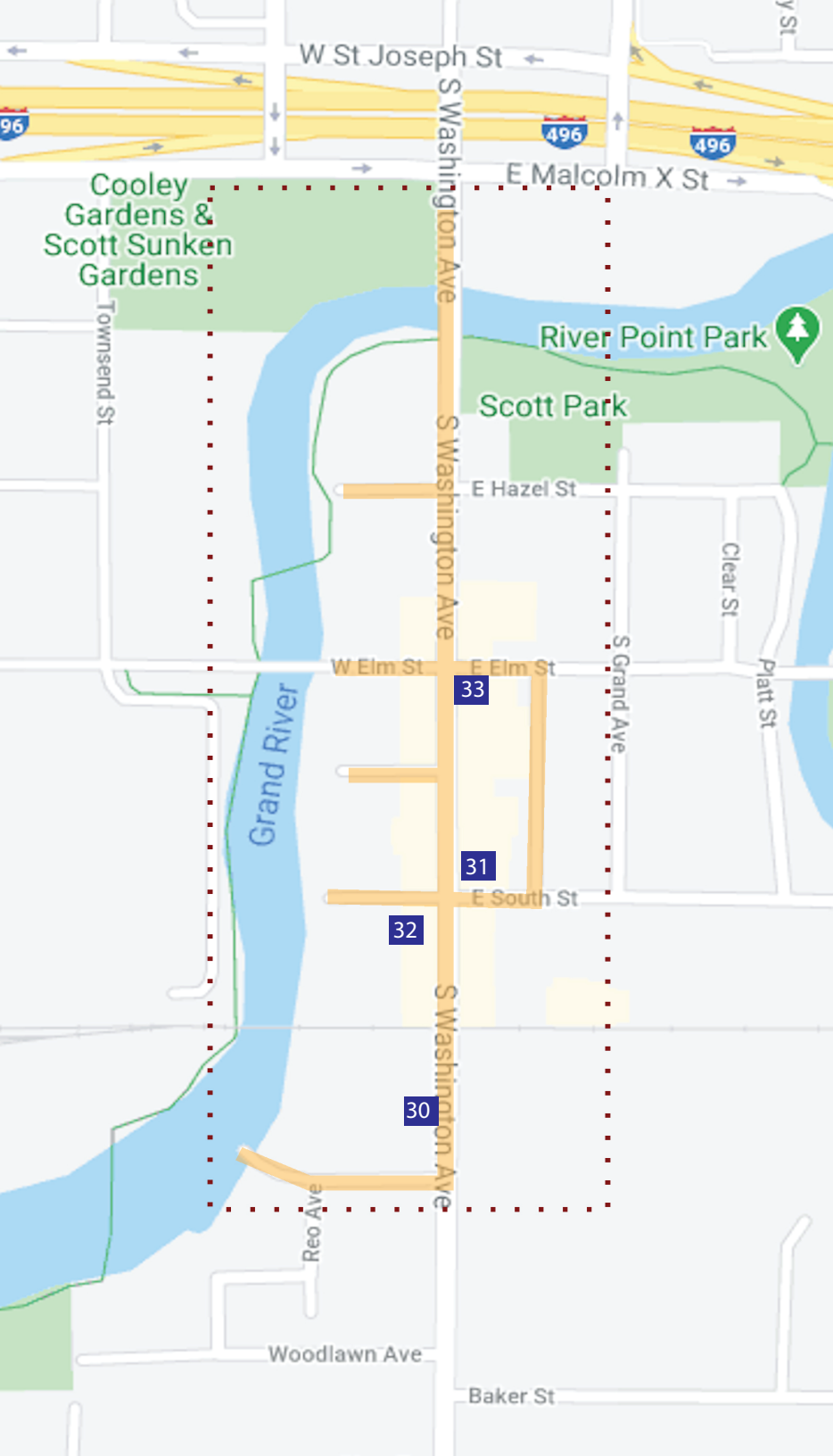
 = Common Areas


LIQUOR LICENSEES ELIGIBLE FOR
OLD TOWN SOCIAL DISTRICT PERMITS:
See Page 4

Road closures will not be necessary in the designated Commons Area. Pedestrian traffic will occur on sidewalks, public spaces, River Trail, etc. as identified on the map.



REO Town
Social District &
Common Areas Map



- = Social District Boundary
-  = Common Areas

Road closures will not be necessary in the designated Commons Area. Pedestrian traffic will occur on sidewalks, public spaces, River Trail, etc. as identified on the map.

LIQUOR LICENSEES ELIGIBLE FOR
REO TOWN SOCIAL DISTRICT PERMITS:
See Page 4